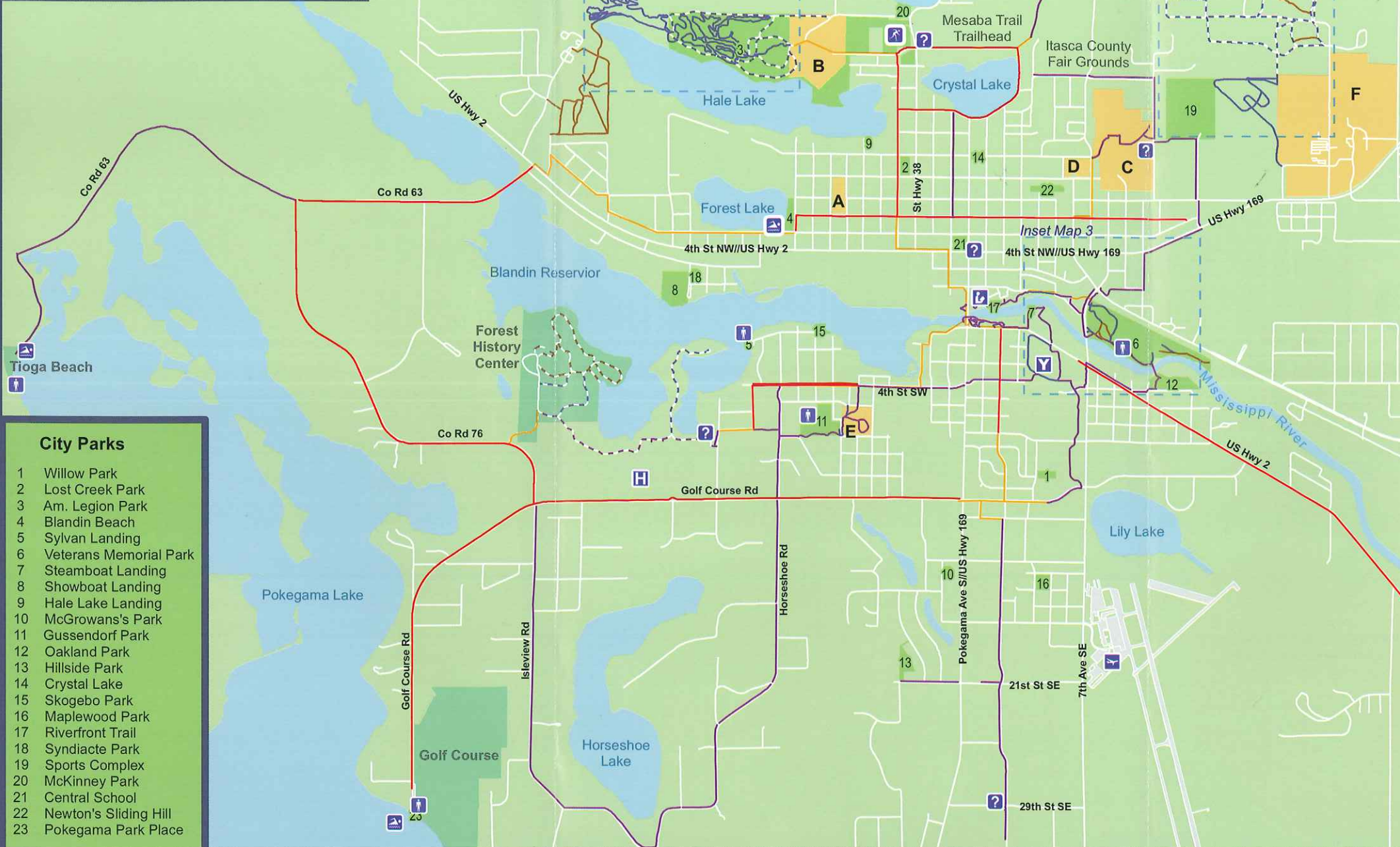




For more informaton go to:
www.getfititasca.org

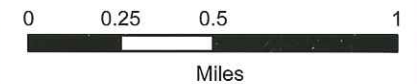


Facilities

- Beach
- Civic Center
- Kiosk
- YMCA
- Restroom
- Airport
- Hospital
- Library

Trails

- Bike Route - Paved
- Hike - Not Paved
- Hike/Ski - Not Paved
- Hike/Bike - Not Paved
- Hike/Bike/Ski - Not Paved
- Multi-Purpose - Paved
- Multi-Purpose/Ski - Paved
- Trail Connections
- Places of Interest
- City Parks

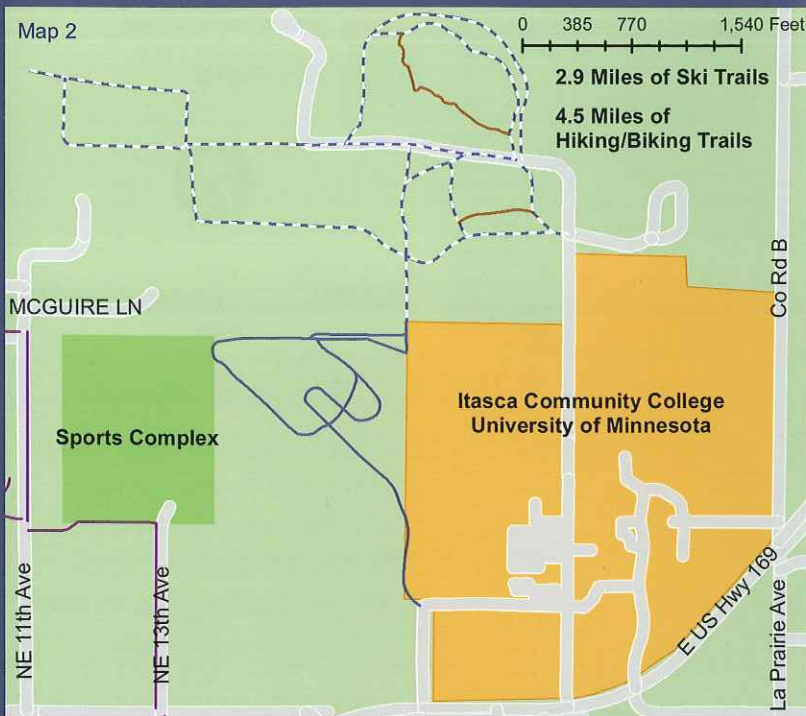
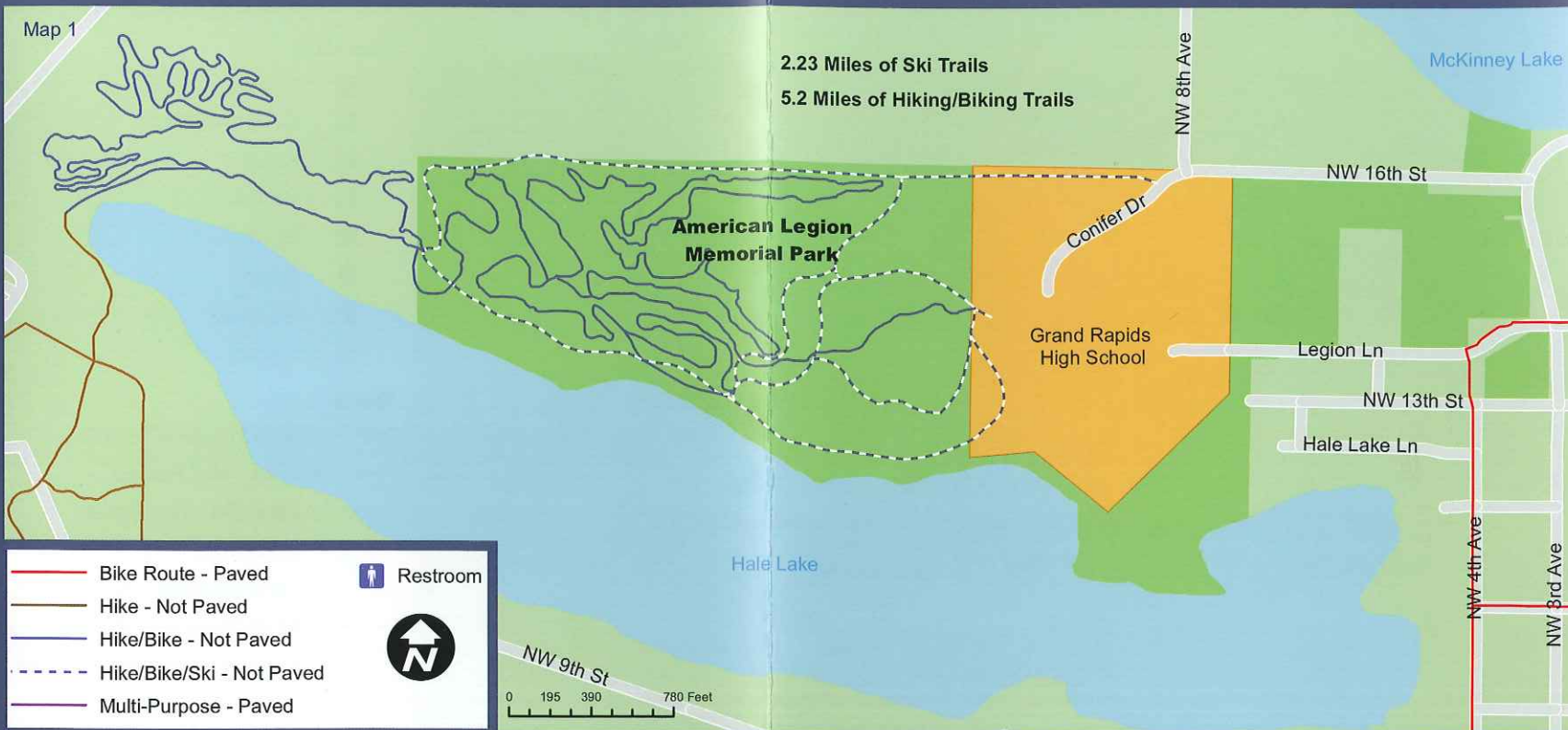


City Parks

- 1 Willow Park
- 2 Lost Creek Park
- 3 Am. Legion Park
- 4 Blandin Beach
- 5 Sylvan Landing
- 6 Veterans Memorial Park
- 7 Steamboat Landing
- 8 Showboat Landing
- 9 Hale Lake Landing
- 10 McGrowans's Park
- 11 Gussendorf Park
- 12 Oakland Park
- 13 Hillside Park
- 14 Crystal Lake
- 15 Skogebo Park
- 16 Maplewood Park
- 17 Riverfront Trail
- 18 Syndiacte Park
- 19 Sports Complex
- 20 McKinney Park
- 21 Central School
- 22 Newton's Sliding Hill
- 23 Pokegama Park Place

Places of Interest

- A Forest Lake Elementary School
- B Grand Rapids High School
- C R. J. Elkington Middle School
- D Murphy Elementary School
- E Southwest Elementary School
- F ICC/U of MN Extension



Grand Rapids Trails Promoting Active Living



Hiking, biking, cross-country skiing, trails and sidewalks: Minnesota's Great Grand Rapids Area has it all!

Enjoy the over 50 miles of walking, hiking and biking trails, 43 miles of walkable sidewalks and over 8 miles of cross-country ski trails that provide a safe connected system for non-motorized transportation, exercise and plenty of fresh air in the scenic Greater Grand Rapids Area.